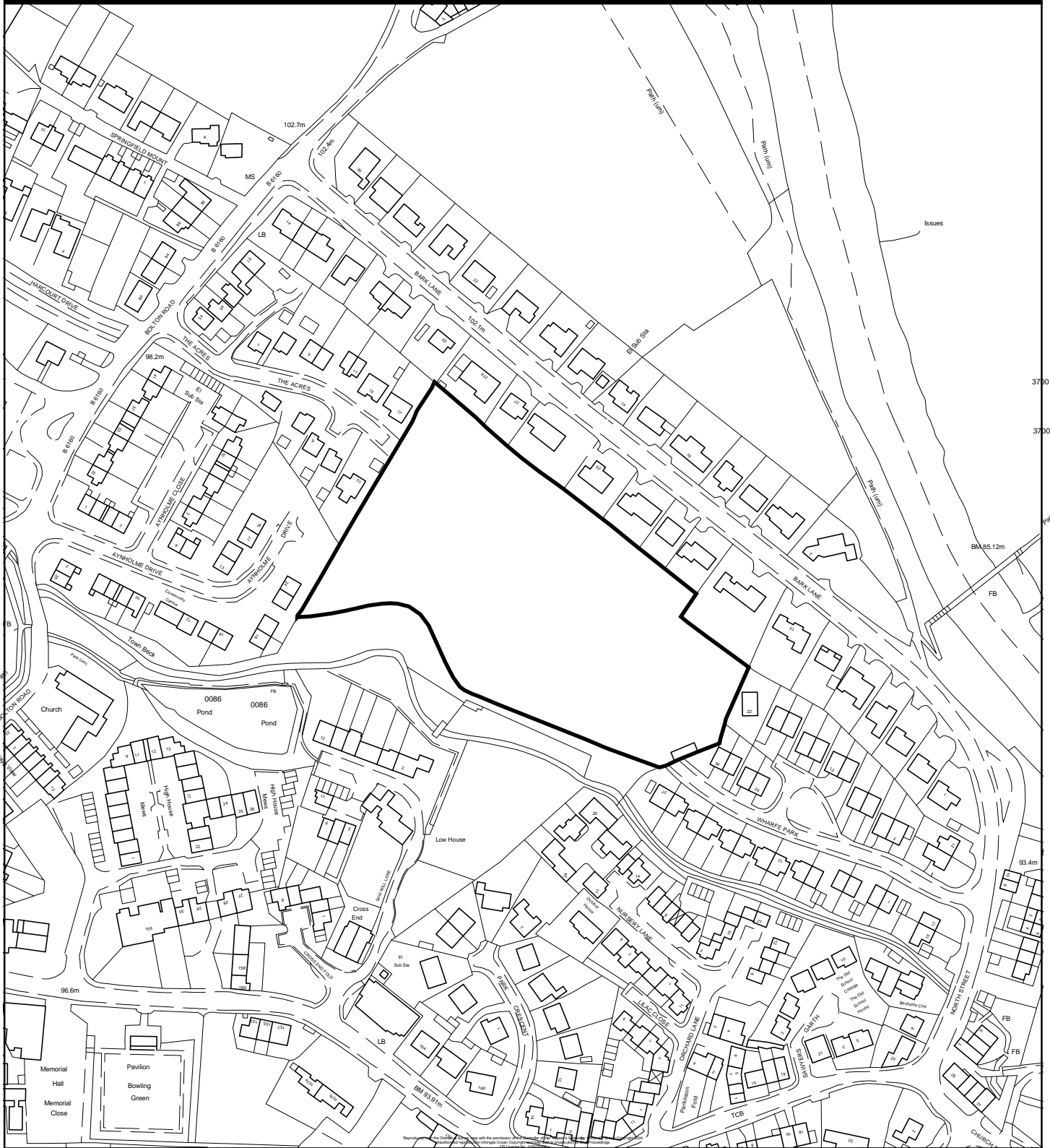




# Replacement Unitary Development Plan for the Bradford District Post Inquiry Modifications



Mod. reference <b>MOD/K/UR/4</b>	Scale. <b>1:2,500</b>	Key.  Delete Safeguarded Land designation.
Site reference <b>K/UR5.16</b>	Site Area. <b>1.70 Ha</b>	
Address <b>Wharfe Park, Addingham.</b>	OS Grid Ref. <b>SE 0849</b>	
	 <b>NORTH</b>	
<small>© Crown copyright. All rights reserved. City of Bradford Metropolitan District Council 100019304</small>		